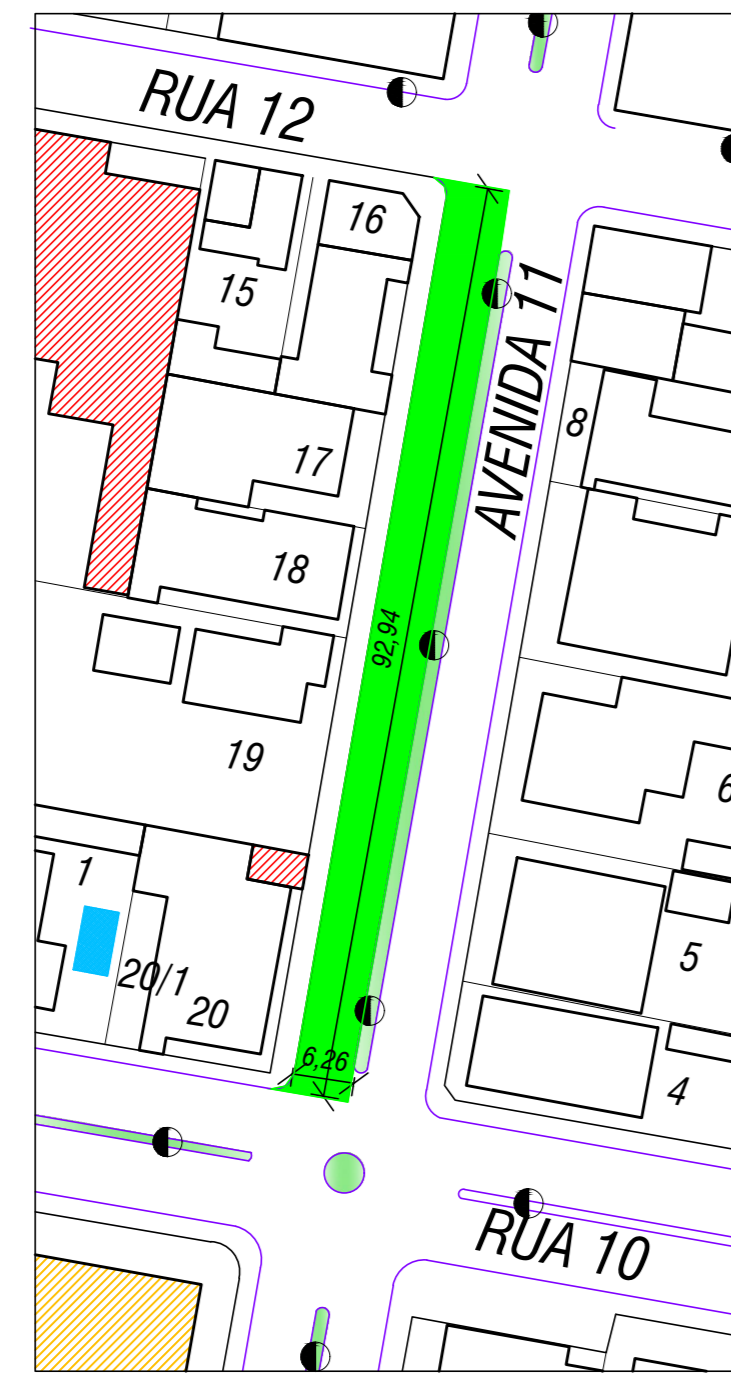


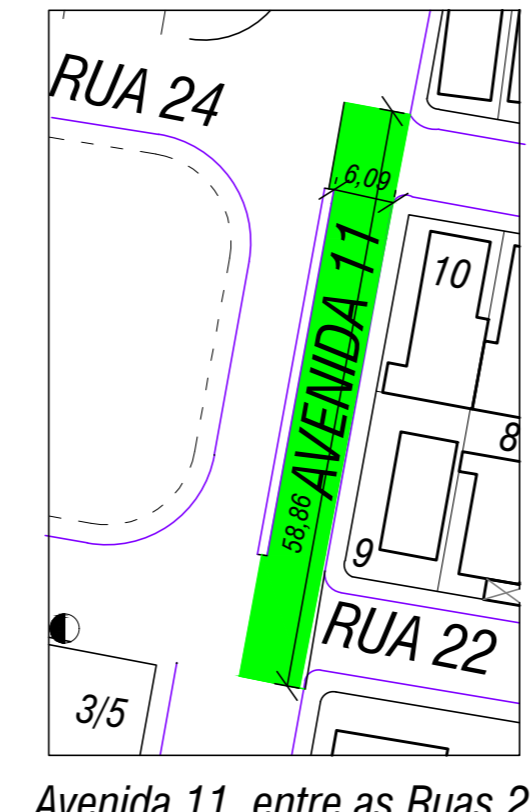
Avenida 11, entre as Ruas 4 e 06, L.D.
576,29m²



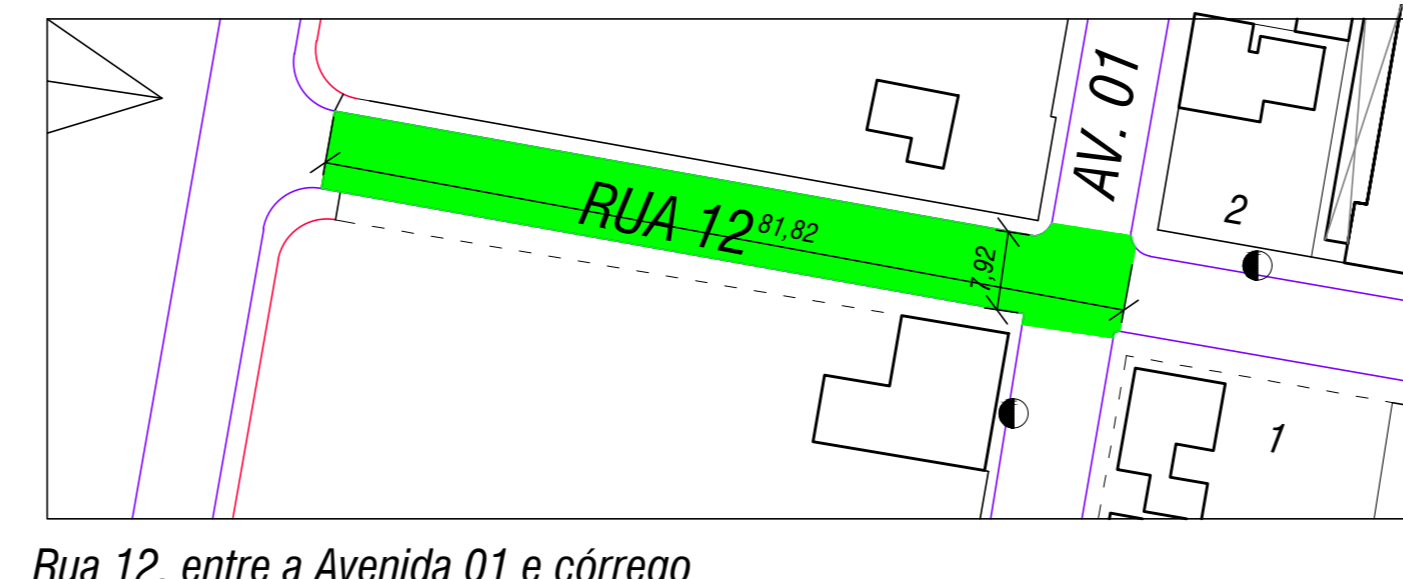
Avenida 11, entre as Ruas 10 e 12, L.E.
572,69m²



Avenida 11, entre as Ruas 18 e 20, L.D.
583,24m²



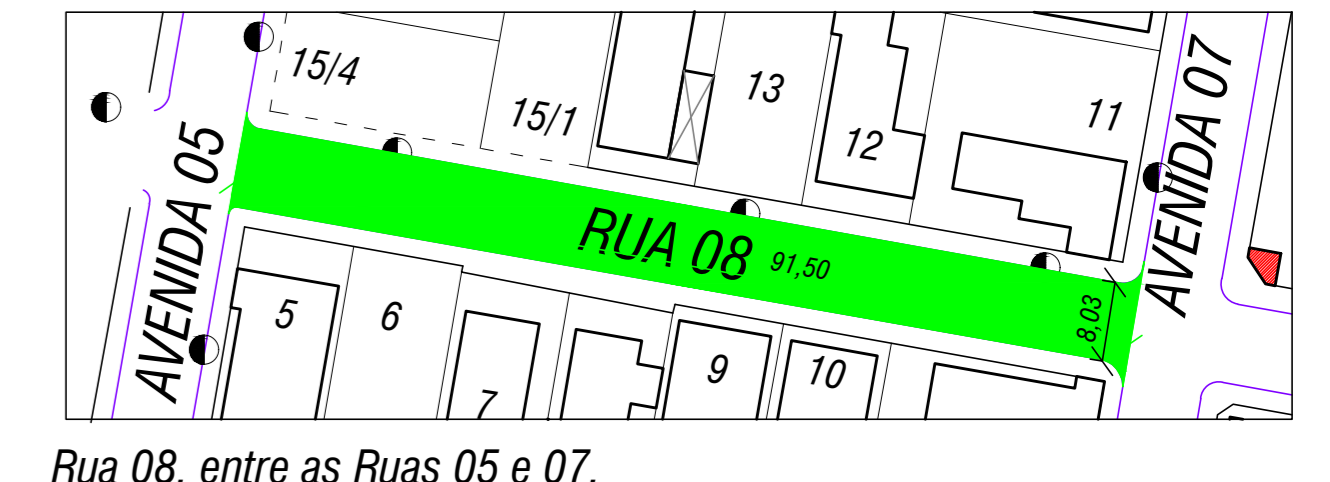
Avenida 11, entre as Ruas 22 e 24, 2
lados. 357,96m²



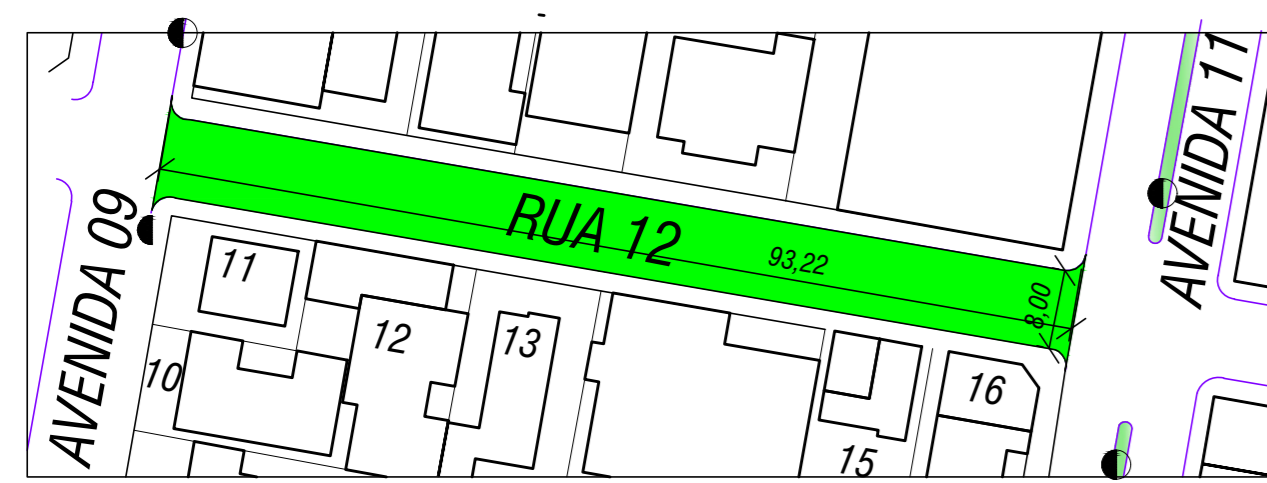
Rua 12, entre a Avenida 01 e córrego
670,86m²



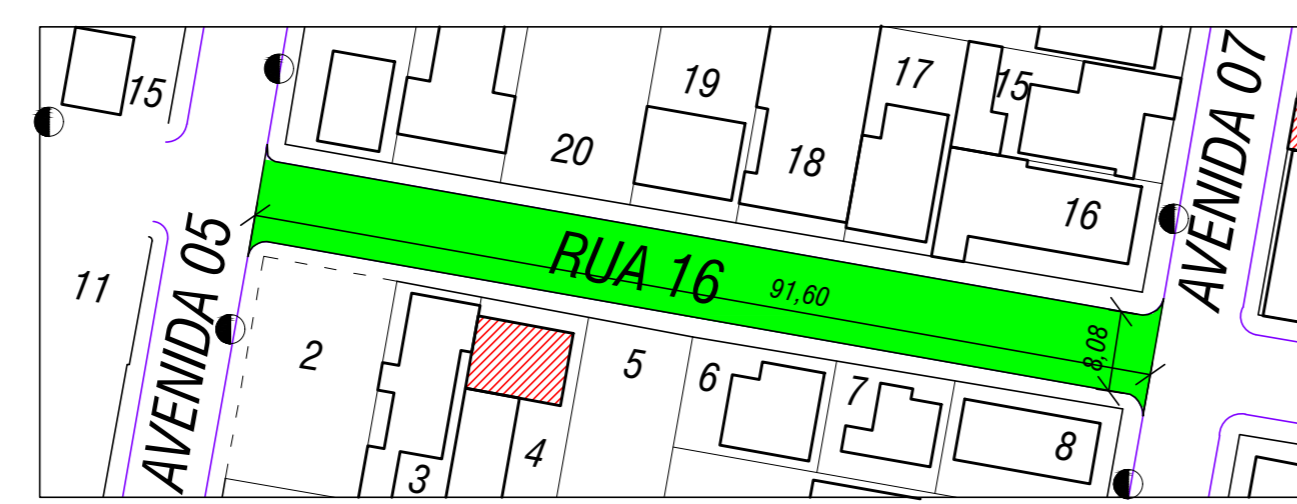
Rua 06, entre as Ruas 01 e 03.
747,49m²



Rua 08, entre as Ruas 05 e 07.
738,83m²



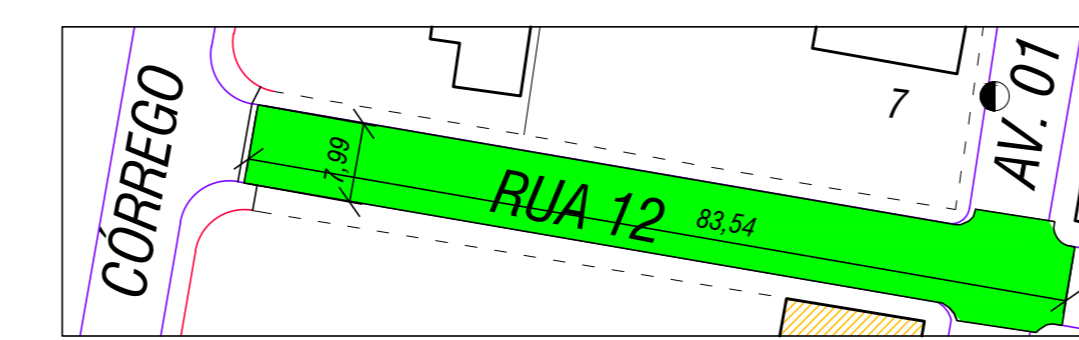
Rua 12, entre as Ruas 09 e 11.
750,46m²



Rua 16, entre as Ruas 05 e 07.
743,10m²



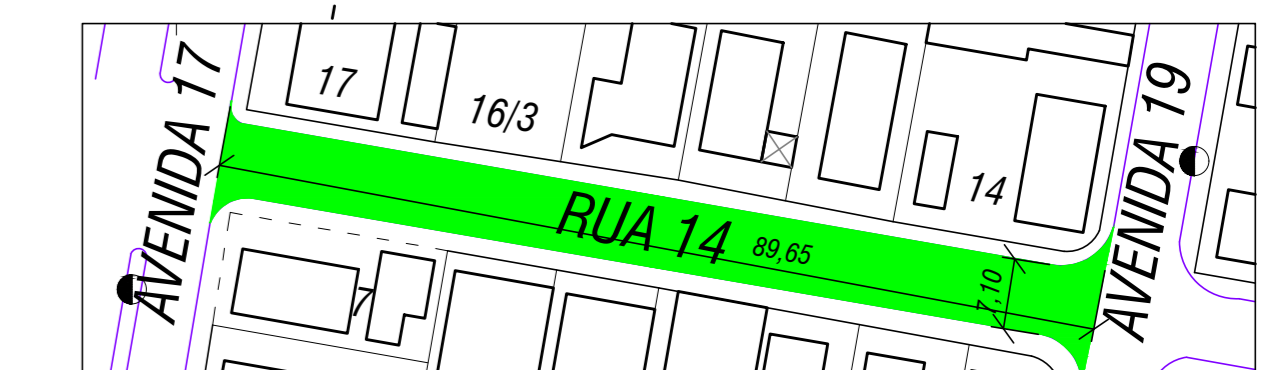
Rua Ceará, entre as Ruas Minas Gerais
e São Paulo. 1.127,59m²



Rua 14, entre a Avenida 01 e Córrego
698,57m²



Rua 24, entre a Avenida 17 e 19
694,78m²



Rua 14, entre a Avenida 17 e 19
652,44m²



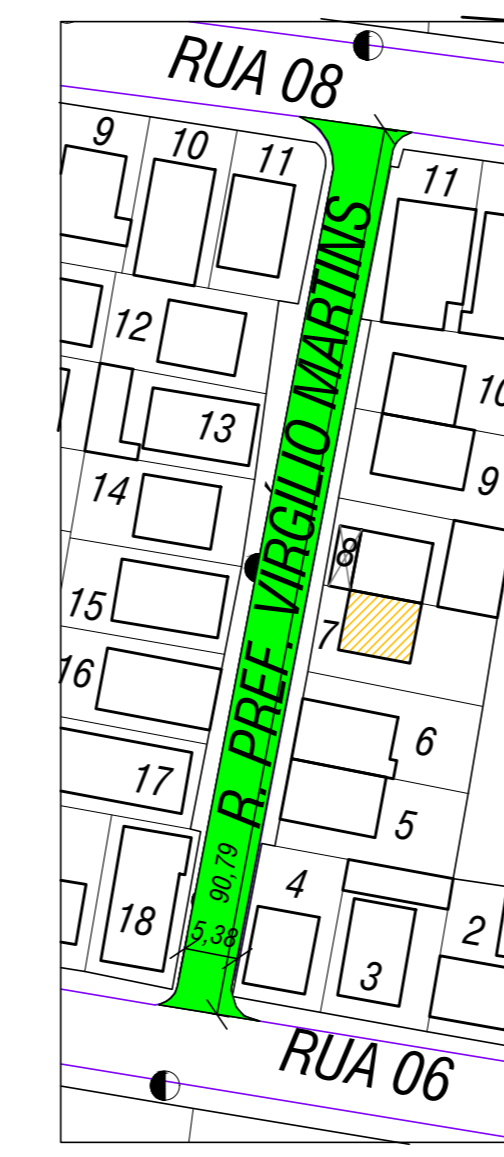
Avenida 03, entre as Ruas 12 e 14.
756,67m²



Rua Sebastião Rodrigues, entre as Avenidas
Muneo Shimosako e Avenida 15.
827,26m²



Avenida 07, entre as Ruas 16 e 18
755,06m²



R. Pref. Virgílio Martins, entre as Ruas
06 e 08 506,60m²

RECAPEAMENTO ASFÁLTICO					
	VIA	ENTRE A VIA	E A VIA	ÁREA (m ²)	LATITUDE/LONGITUDE
1	Avenida 11, L.D.	Rua 04	Rua 06	576,29	19°59'02,69"S 49°40'49,72"O
2	Avenida 11, L.D.	Rua 10	Rua 12	572,69	19°58'52,50"S 49°40'47,88"O
3	Avenida 11, L.D.	Rua 18	Rua 20	583,24	19°58'39,88"S 49°45'67,88"O
4	Avenida 11, L.D.	Rua 22	Rua 24	357,96	19°58'33,89"S 49°40'44,53"O
5	Rua 12	Avenida 01	Córrego	670,86	19°58'48,11"S 49°41'06,76"O
6	Rua 06	Avenida 01	Avenida 03	747,49	19°58'58,55"S 49°41'04,93"O
7	Rua 08	Avenida 05	Avenida 07	738,83	19°58'56,44"S 49°40'57,46"O
8	Rua 12	Avenida 09	Avenida 11	750,46	19°58'50,80"S 49°49'57,67"O
9	Rua 16	Avenida 05	Avenida 07	743,10	19°58'43,22"S 49°40'55,22"O
10	Rua Ceará	Rua Minas Gerais	Rua São Paulo	1.127,59	19°58'28,89"S 49°40'38,20"O
11	Rua 14	Avenida 01	Córrego	698,57	19°58'44,99"S 49°41'05,22"O
12	Rua 24	Avenida 11	Avenida 13	694,78	19°58'33,63"S 49°40'42,99"O
13	Rua 14	Avenida 17	Avenida 19	652,44	19°58'49,80"S 49°40'34,07"O
14	Avenida 03	Rua 12	Rua 14	756,67	19°58'47,29"S 49°41'01,30"O
15	R. Sebastião Rodrigues	Av. Muneo Shimosako	Avenida 15	827,26	
16	Avenida 07	Rua 16	Rua 18	755,06	19°59'24,37"S 49°40'48,64"O
17	R. Virgílio Martins	Rua 06	Rua 08	506,60	

11.758,89m²

PROJETO

SETEMBRO/2023
2/2

TÍTULO: PLANTAS, CORTES E DETALHAMENTOS
OBJETO: RECAPEAMENTO ASFÁLTICO DO TIPO C.B.U.Q.
LOCAL: VARIAS RUAS E AVENIDAS DA CIDADE
PROPONENTE: PREFEITURA MUNICIPAL DE RIOLÂNDIA
Área de Recapeamento: 11.758,89m²

PROJETO:

PREFEITURA MUNICIPAL DE RIOLÂNDIA
Antônio Carlos Santana da Silva
PREFEITO MUNICIPAL

JOSÉ DE ARIMATEÁ BARROS BASSO
ENGRº CIVIL - CREA 50617166/01
ART: 28027230231613290